



AGENDA –FEBRUARY 7, 2012

INVOCATION ROLL CALL RECORDS

HEARING: Upon the petition of Kyle Schneider, Account Manager, Excel, 836 North St., Bldg. 500, Tewksbury, MA at the location of 530 John Hancock Road, Taunton, MA for a license to store and use 32,000 gallons flammable liquids be stored in a flammable storage room, and 250 lbs flammable solids to be stored in a flammable storage room

- Com. from Fire Inspector – Submitting a positive recommendation with conditions
- Deed on file with the City Clerk's Office
- Tax status paid in full

COMMUNICATIONS FROM THE MAYOR

APPOINTMENTS

COMMUNICATIONS FROM CITY OFFICERS

- Pg. 1-9 Com. from City Solicitor – Submitting an ordinance revision of wards and precincts
- Pg. 10 Com. from City Auditor – Submitting information regarding the Health Trust Audit
- Pg. 11 Com. from Conservation Agent – Responding on request to inspect 274 Winthrop Street, Planet Petroleum
- Pg. 12-15 Com. from Building Commissioner – Submitting the Building Permit Record for January 2012
- Pg. 16-17 Com. from Fr. Arruda, Pastor, St. Anthony's Church, 126 School St., Taunton – Requesting to conduct their 10th annual walking prayer pilgrimage
- Pg. 18 Com. from Krista deMello, President, Taunton Youth Commission – Notifying of their substance abuse awareness event

- Pg. 19 Com. from Superintendent, Bristol-Plymouth Regional Technical School – Expressing gratitude to the Taunton Police Department
- Pg. 20 Com. from Paul Dionne, Sponsorship Coordinator Reach the Beach Relay Race Series, 5 Durham St., Nashua, NH – Notifying of their race coming through Taunton
- Pg. 21 Com. from Annemarie Matulis, Southeastern Massachusetts Voices Against Violence – Requesting the City to co-host informational gatherings

PETITIONS

The following is a RENEWAL for a Class II License:

1. ACME Fabrication & Equipment Leasing LLC located at 91 Arlington St., Taunton

Name Change of Title of Class II Business and Secretary and Treasurer

Petition submitted by Eileen Mann requesting to change the name of her Class II License from Manco Industries, Inc. –DBA- Auto Gallery to Mann Clan, Inc. –DBA- Auto Gallery and the name of the Treasurer and Secretary to Eileen Mann. Location is to remain at 283 Broadway, Taunton.

Constable License

Application submitted by Tom Silva requesting a **RENEWAL** of his Constable License desiring to serve civil process with no restrictions.

Application submitted by Steven Perry requesting a **RENEWAL** of his Constable License desiring to serve civil process with no restrictions.

Application submitted by Matthew Skwarto, Jr. requesting a **NEW** Constable License desiring to serve as a crossing guard.

COMMITTEE REPORTS

UNFINISHED BUSINESS

- **Executive Session** – Meet to discuss the status of negotiations with all bargaining units of the City of Taunton, any outstanding issues with regard to negotiations, and progress made with regard to said issues

ORDERS, ORDINANCES AND ENROLLED BILLS

Ordered That,

Motion was made from the January 17, 2012 Committee on Ordinances and Enrolled Bills to approve the acceptance of the provisions of Chapter 182, Section 16, 17, and 117 of the Acts of 2008. This legislation is codified in MGL Chapter 60A, Section 1 and Section 9.

Chapter 182 section 16 states that the city would exempt the automobile excise tax for a resident service member who is on active duty outside of the United States for a minimum of 45 days during a calendar year. The exemption is limited to one vehicle per service member.

Section 17 of Chapter 182 provides for a deferment period to pay the auto excise tax while a resident serviceperson is on active duty outside of the Commonwealth and up to 180 days after completion of active duty. No interest or penalties are charged during this period.

NEW BUSINESS

Respectfully submitted,



**Rose Marie Blackwell
City Clerk**



FIRE DEPARTMENT

TAUNTON, MASS. 02780


Chief of Dept.
Timothy J. Bradshaw

FIRE PREVENTION BUREAU
2 KILMER AVENUE

Fire Inspector
Capt. Robert J. Bastis Jr.

TEL. (508) 821-1453 – FAX # (508) 821-1491

To: Municipal Council, City of Taunton

From: Captain Robert J. Bastis Jr. 
Fire Inspector

Date: December 22, 2011

Re: Lincoln Property Co./ Excel
License to store flammable liquids/solids

I have reviewed the site, plans, and specifications for the proposed storage of flammable liquids
And flammable solids, and would make a positive recommendation with the following conditions:

1. Storage shall meet all requirements of 527 CMR 14.0

Any questions please call Capt. Bastis @ (508)821-1453

CC: Chief Bradshaw



City of Taunton

LAW DEPARTMENT

141 Oak Street
Taunton, Massachusetts 02780
Phone (508) 821-1036 Facsimile (508) 821-1064



Thomas C. Hoyer, Jr.
MAYOR

Jason D. Buffington
CITY SOLICITOR

Daniel F. de Abreu
ASST. CITY SOLICITOR

February 3, 2012

Mayor Thomas C. Hoyer and Members
of the Municipal Council
City of Taunton
141 Oak Street
Taunton, MA 02780


Re: Ordinance Revision of Wards and Precincts

Dear Mayor Hoyer and Councilors:

As you know, last year following the completion of the decennial redistricting process, the City approved slightly new boundaries for the eight wards and sixteen precincts. It was brought to my attention that the necessary ordinance revision was not completed at the same time.

Enclosed please find the new ordinance that will accomplish this objective. It is in its final form and ready for first reading. As the upcoming Presidential Primary will be utilizing the new boundaries, I would respectfully urge your prompt consideration and approval of this ordinance.

Respectfully submitted,



Jason B. Buffington
City Solicitor

JBB/mm

Enclosure



CITY OF TAUNTON

In the year two thousand and twelve

AN ORDINANCE

**PART II
REVISED ORDINANCES**

Chapter 1

GENERAL PROVISIONS

Be it ordained by the Municipal Council of the City of Taunton as follows:

Section 1, Chapter 1 of the Revised Ordinances of the City of Taunton, as amended, is hereby further amended by striking out the entirety of Section 1-13 (as appearing on pages 28 through 39 of the 2010 printing) and inserting in place thereof the following:

The division of the city into eight (8) wards is hereby reaffirmed and, until alteration shall be made by the municipal council, the boundaries thereof shall be established as follows:

Ward 1, Precinct A

All of that portion of Taunton City bounded and described as follows: Beginning at the point of intersection of Cohannet St and Highland St, and proceeding easterly along Cohannet St to Silver St, and proceeding northerly along Silver St to Winthrop St, and proceeding easterly along Winthrop St to Walnut St, and proceeding southerly along Walnut St to Clinton St, and proceeding southerly along Clinton St to Barnum St, and proceeding easterly along Barnum St to Somerset Ave, and proceeding northerly along Somerset Ave to Weir St, and proceeding southerly along Weir St to New York New Haven and Hartford RR, and proceeding southerly along New York New Haven and Hartford RR to 1st St, and proceeding westerly along 1st St to Somerset Ave, and proceeding southerly along Somerset Ave to Highland St, and proceeding westerly along Highland St to the point of beginning.

Ward 1, Precinct B

All of that portion of Taunton City bounded and described as follows: Beginning at the point of intersection of Winthrop St and the Dighton/Taunton town/city line, and proceeding easterly along Winthrop St to Burt St, and proceeding northerly along Burt St to Rocky Woods St, and proceeding easterly along Rocky Woods St to N Walker St, and proceeding northerly along N Walker St to Fisher St, and proceeding easterly along Fisher St to Three Mile River, and proceeding southerly along Three Mile River to Winthrop St, and proceeding easterly along Winthrop St to Fairview Ave, and proceeding northerly along Fairview Ave to Crossman St, and proceeding easterly along Crossman St to Highland St, and proceeding southerly along Highland St to Whitehill St, and proceeding easterly along Whitehill St to Anderson St, and proceeding northerly along Anderson St to Oak St, and proceeding easterly along Oak St to the westerly property line of East Bay Apt (165 Winthrop St), and proceeding southerly along the westerly property line of East Bay Apt (165 Winthrop St) to Winthrop St, and proceeding easterly along Winthrop St to Silver St, and proceeding southerly along Silver St to Cohannet St, and proceeding westerly along Cohannet St to Dighton Rd, and proceeding southerly along Dighton Rd to Dighton Ave, and proceeding southerly along Dighton Ave to Baker Rd W, and proceeding easterly along Baker Rd W to Somerset Ave, and proceeding southerly along Somerset Ave to Railroad Ave, and proceeding westerly along Railroad Ave to South St, and proceeding westerly along South St to Dighton/Taunton town/city line, and proceeding westerly along Dighton/Taunton town/city line to the point of beginning.

Ward 2, Precinct A

All of that portion of Taunton City bounded and described as follows: Beginning at the point of intersection of Pinckney St and Fremont St, and proceeding easterly along Pinckney St to Danforth St, and proceeding northerly along Danforth St to Mill River, and proceeding southerly along Mill River to West Adams St, and proceeding easterly along West Adams St to N Pleasant St, and proceeding southerly along N Pleasant St to Pleasant St, and proceeding easterly along Pleasant St to Broadway, and proceeding southerly along Broadway to Leonard St, and proceeding easterly along Leonard St to Fruit St, and proceeding easterly along Fruit St to Union St, and proceeding southerly along Union St to Church Green, and proceeding westerly along Church Green to Summer St, and proceeding easterly along Summer St to New York New Haven and Hartford RR, and proceeding southerly along New York New Haven and Hartford RR to High St, and proceeding westerly along High St to Bow St, and proceeding southerly along Bow St to Somerset Ave, and proceeding southerly along Somerset Ave to Barnum St, and proceeding westerly along Barnum St to Clinton St, and proceeding northerly along Clinton St to Walnut St, and proceeding northerly along Walnut St to Winthrop St, and proceeding westerly along Winthrop St to Cohannet St, and proceeding northerly along Cohannet St to Mason St, and proceeding northerly along Mason St to Wales St, and proceeding westerly along Wales St to Olney St, and proceeding northerly along Olney St to Oak St, and proceeding easterly along Oak St to Tremont St, and proceeding

westerly along Tremont St to Fremont St, and proceeding northerly along Fremont St to the point of beginning.

Ward 2, Precinct B

All of that portion of Taunton City bounded and described as follows: Beginning at the point of intersection of Crossman St and Highland St, and proceeding northerly along Highland St to Smith Ave, and proceeding northerly along Smith Ave to Kilmer Ave, and proceeding easterly along Kilmer Ave to Clifford St, and proceeding northerly along Clifford St to Cobb Brk, and proceeding northerly along Cobb Brk to Shores St, and proceeding westerly along Shores St to Anawan St, and proceeding northerly along Anawan St to Tremont St, and proceeding easterly along Tremont St to Washington St, and proceeding westerly along Washington St to Oak St, and proceeding westerly along Oak St to Olney St, and proceeding southerly along Olney St to Wales St, and proceeding easterly along Wales St to Mason St, and proceeding southerly along Mason St to Cohannet St, and proceeding southerly along Cohannet St to Winthrop St, and proceeding westerly along Winthrop St to the westerly property line of East Bay Apt (165 Winthrop St), and proceeding northerly along the westerly property line of East Bay Apt (165 Winthrop St) to Oak St, and proceeding westerly along Oak St to Anderson St, and proceeding southerly along Anderson St to Whitehill St, and proceeding westerly along Whitehill St to Highland St, and proceeding northerly along Highland St to the point of beginning.

Ward 3, Precinct A

All of that portion of Taunton City bounded and described as follows: Beginning at the point of intersection of School St and Grant St, and proceeding northerly along School St to Purchase St, and proceeding northerly along Purchase St to Washington St, and proceeding northerly along Washington St to Thrasher St, and proceeding easterly along Thrasher St to the Raynham/Taunton town/city line, and proceeding southerly along the Raynham/Taunton town/city line to Taunton River, and proceeding westerly along Taunton River to New York New Haven and Hartford RR, approximately 900 feet north of Summer St, and proceeding southerly along New York New Haven and Hartford RR to Summer St, and proceeding westerly along Summer St to Church Green, and proceeding easterly along Church Green to Union St, and proceeding northerly along Union St to Fruit St, and proceeding westerly along Fruit St to Cedar St, and proceeding northerly along Cedar St to Grant St, and proceeding westerly along Grant St to the point of beginning.

Ward 3, Precinct B

All of that portion of Taunton City bounded and described as follows: Beginning at the point of intersection of New York New Haven and Hartford RR and Summer St, and proceeding northerly approximately 900 feet along New York New Haven and Hartford RR to Taunton River, and proceeding easterly along Taunton River to the Raynham/Taunton town/city line, and proceeding southerly along the Raynham/Taunton

town/city line to Cotley River, and proceeding southerly along Cotley River to Middleboro Ave, and proceeding westerly along Middleboro Ave to Hart St, and proceeding westerly along Hart St to Bristol-Plymouth Regional High School access road, and proceeding southerly along Bristol-Plymouth Regional High School access road to County St, and proceeding northerly along County St to Summer St, and proceeding westerly along Summer St to the point of beginning.

5

Ward 4, Precinct A

All of that portion of Taunton City bounded and described as follows: Beginning at the point of intersection of Cotley River and Middleboro Ave, and proceeding easterly along Cotley River to Taunton River at the Raynham/Taunton town/city line, and proceeding easterly along the Raynham/Taunton town/city line to the Middleborough/Taunton town/city line, and proceeding easterly along the Middleborough/Taunton town/city line to the Lakeville/Taunton town/city line, and proceeding southerly along the Lakeville/Taunton town/city line to the Berkley/Taunton town/city line, and proceeding westerly along the Berkley/Taunton town/city line to Holloway St Bypass, and proceeding northerly along Holloway St Bypass to Staples St, and proceeding northerly along Staples St to Caswell St, and proceeding northerly along Caswell St to Liberty St, and proceeding northerly along Liberty St to Middleboro Ave, and proceeding westerly along Middleboro Ave to the point of beginning.

Ward 4, Precinct B

All of that portion of Taunton City bounded and described as follows: Beginning at the point of intersection of Bristol-Plymouth Regional High School access road and County St, and proceeding northerly along Bristol-Plymouth Regional High School access road to Hart St, and proceeding easterly along Hart St to Middleboro Ave, and proceeding easterly along Middleboro Ave to Liberty St, and proceeding southerly along Liberty St to Caswell St, and proceeding southerly along Caswell St to Staples St, and proceeding southerly along Staples St to Holloway St Bypass, and proceeding southerly along Holloway St Bypass to the Berkley/Taunton town/city line, and proceeding westerly along the Berkley/Taunton town/city line to Boston-Fall River Expressway, and proceeding northerly along Boston-Fall River Expressway to County St, and proceeding northerly along County St to the point of beginning.

Ward 5, Precinct A

All of that portion of Taunton City bounded and described as follows: Beginning at the point of intersection of Mill River and W Britannia St, and proceeding northerly along Mill Riv to Whittenton St, and proceeding easterly along Whittenton St to New York New Haven and Hartford RR, and proceeding northerly along New York New Haven and Hartford RR to the Raynham/Taunton town/city line, and proceeding southerly along the Raynham/Taunton town/city line to Thrasher St, and proceeding westerly along Thrasher St to Washington St, and proceeding northerly along Washington St to Elizabeth St, and proceeding westerly along Elizabeth St to Brightman St, and proceeding southerly along

Brightman St to E Britannia St, and proceeding westerly along E Britannia St to W Britannia St, and proceeding westerly along W Britannia St to the point of beginning.

Ward 5, Precinct B

All of that portion of Taunton City bounded and described as follows: Beginning at the point of intersection of W Britannia St and Mill River, and proceeding easterly along W Britannia St to E Britannia St, and proceeding easterly along E Britannia St to Brightman St, and proceeding northerly along Brightman St to Elizabeth St, and proceeding easterly along Elizabeth St to Washington St, and proceeding southerly along Washington St to Purchase St, and proceeding southerly along Purchase St to School St, and proceeding southerly along School St to Grant St, and proceeding easterly along Grant St to Cedar St, and proceeding southerly along Cedar St to Fruit St, and proceeding westerly along Fruit St to Leonard St, and proceeding westerly along Leonard St to Broadway, and proceeding northerly along Broadway to Pleasant St, and proceeding westerly along Pleasant St to N Pleasant St, and proceeding northerly along N Pleasant St to W Adams St, and proceeding westerly along W Adams St to Mill River, and proceeding northerly along Mill River to a point of intersection of W Britannia St and Mill River, the point of beginning.

Ward 6, Precinct A

All of that portion of Taunton City bounded and described as follows: Beginning at the point of intersection of Berkley St and the Berkley/Taunton town/city line, and proceeding northerly along Berkley St to Pratt St, and proceeding easterly along Pratt St to Hart St, and proceeding easterly along Hart St to New York New Haven and Hartford RR, and proceeding northerly along New York New Haven and Hartford RR to Weir St, and proceeding northerly along Weir St to Bow St, and proceeding northerly along Bow St to High St, and proceeding easterly along High St to New York New Haven and Hartford RR, and proceeding northerly along New York New Haven and Hartford RR to Summer St, and proceeding easterly along Summer St to County St, and proceeding easterly along County St to Boston-Fall River Expy, and proceeding southerly along Boston-Fall River Expy to the Berkley/Taunton town/city line, and proceeding westerly along the Berkley/Taunton town/city line to the point of beginning.

Ward 6, Precinct B

All of that portion of Taunton City bounded and described as follows: Beginning at the point of intersection of the Dighton/Taunton town/city line and New York New Haven and Hartford RR, and proceeding southerly along the Dighton/Taunton town/city line to South St, and proceeding easterly along South St to Railroad Ave, and proceeding easterly along Railroad Ave to Somerset Ave, and proceeding northerly along Somerset Ave to Baker Rd W, and proceeding westerly along Baker Rd W to Dighton Ave, and proceeding northerly along Dighton Ave to Dighton Rd, and proceeding northerly along Dighton Rd to Cohannet St, and proceeding easterly along Cohannet St to Highland St, and proceeding easterly along Highland St to Somerset Ave, and proceeding northerly

along Somerset Ave to 1st St, and proceeding easterly along 1st St to New York New Haven and Hartford RR (Somerset Br), and proceeding northerly along New York New Haven and Hartford RR (Somerset Br) to New York New Haven and Hartford RR (New Bedford and Fall River Br), and proceeding southerly along New York New Haven and Hartford RR (New Bedford and Fall River Br) to Hart St, and proceeding westerly along Hart St to Pratt St, and proceeding westerly along Pratt St to Berkley St, and proceeding southerly along Berkley St to the Berkley/Taunton town/city line, and proceeding westerly along the Berkley/Taunton town/city line to Taunton River, and proceeding southerly along Taunton River to Three Mile River at the Berkley/Dighton/Taunton town/town/city line at Three Mile River, and proceeding northerly along the Three Mile River to the point of beginning.

Ward 7, Precinct A

All of that portion of Taunton City bounded and described as follows: Beginning at the point of intersection of Short St and Norton Rd, and proceeding northerly along Short St to Norton Ave, and proceeding easterly along Norton Ave to Dunbar St, and proceeding northerly along Dunbar St to Fremont St, and proceeding southerly along Fremont St to Tremont St, and proceeding westerly along Tremont St to Anawan St, and proceeding southerly along Anawan St to Shores St, and proceeding easterly along Shores St to Cobb Brk, and proceeding southerly along Cobb Brk to Clifford St, and proceeding southerly along Clifford St to Kilmer Ave, and proceeding westerly along Kilmer Ave to Smith Ave, and proceeding southerly along Smith Ave to Highland St, and proceeding southerly along Highland St to Crossman St, and proceeding westerly along Crossman St to Fairview Ave, and proceeding southerly along Fairview Ave to Winthrop St, and proceeding westerly along Winthrop St to Three Mile River, and proceeding easterly along Three Mile River to Fisher St, and proceeding westerly along Fisher St to N Walker St, and proceeding northerly along N Walker St to Tremont St, and proceeding easterly along Tremont St to Alfred Lord Blvd, and proceeding westerly along Alfred Lord Blvd to Worcester St, and proceeding northerly along Worcester St to Norton Rd, and proceeding northerly along Norton Rd to the point of beginning.

Ward 7, Precinct B

All of that portion of Taunton City bounded and described as follows: Beginning at the point of intersection of the Norton/Taunton town/city line and the Rehoboth/Taunton town/city line, and proceeding northerly along the Norton/Taunton town/city line to Norton Ave, and proceeding southerly along Norton Ave to Short St, and proceeding southerly along Short St to Norton Rd, and proceeding southerly along Norton Rd to Worcester St, and proceeding southerly along Worcester St to Alfred Lord Blvd, and proceeding southerly along Alfred Lord Blvd to Tremont St, and proceeding westerly along Tremont St to N Walker St, and proceeding southerly along N Walker St to Rocky Woods St, and proceeding westerly along Rocky Woods St to Burt St, and proceeding southerly along Burt St to Winthrop St, and proceeding westerly along Winthrop St to the Dighton/Taunton town/city line, and proceeding westerly along the Dighton/Taunton

town/city line to the Rehoboth/Taunton town/city line, and proceeding northerly along the Rehoboth/Taunton town/city line to the point of beginning.

Ward 8, Precinct A

All of that portion of Taunton City bounded and described as follows: Beginning at the point of intersection of the Norton/Taunton town/city line and Norton Ave, and proceeding northerly along the Norton/Taunton town/city line to New York New Haven and Hartford RR, and proceeding easterly along New York New Haven and Hartford RR to Penn Central RR, and proceeding southerly along Penn Central RR to New York New Haven and Hartford RR, and proceeding southerly along New York New Haven and Hartford RR to Fremont St, and proceeding northerly along Fremont St to South Boundary Rd, and proceeding easterly along South Boundary Rd, to Bassett St, and proceeding easterly along Bassett St to Bay St, and proceeding northerly along Bay St to Edgewater Ln, and proceeding northerly along Edgewater Ln to the property line between house numbers 39 and 40 Edgewater Lane, and continuing northerly along said property line to point on the shoreline of Sabbatia Lake, and continuing southerly along the shoreline of Sabbatia Lake to the Mill River, and proceeding southerly along Mill River a point on the shoreline of Sabbatia Lake on the property line between house numbers 66 and 72 Lakeview Place, and proceeding easterly along said property line to Lakeview Place, and proceeding easterly along Lakeview Pl to Lakeview Ave, and proceeding southerly along Lakeview Ave to Bay St, and proceeding easterly along Bay St to New York New Haven and Hartford RR, and proceeding southerly along New York New Haven and Hartford RR to Whittenton St, and proceeding westerly along Whittenton St to Mill River, and proceeding southerly along Mill River to Danforth St, and proceeding westerly along Danforth St to Pinckney St, and proceeding westerly along Pinckney St to Fremont St, and proceeding northerly along Fremont St to Dunbar St, and proceeding southerly along Dunbar St to Norton Ave, and proceeding northerly along Norton Ave to the point of beginning.

Ward 8, Precinct B

All of that portion of Taunton City bounded and described as follows: Beginning at the point of intersection of the Norton/Taunton town/city line and New York New Haven and Hartford RR, and proceeding northerly along the Norton/Taunton town/city line to the Easton/Taunton town/city line, and proceeding easterly along the Easton/Taunton town/city line to the Raynham/Taunton town/city line, and proceeding southerly along the Raynham/Taunton town/city line to New York New Haven and Hartford RR, and proceeding westerly along New York New Haven and Hartford RR to Bay St, and proceeding northerly along Bay St to Lakeview Ave, and proceeding northerly along Lakeview Ave to Lakeview Pl, and proceeding westerly along Lakeview Pl to the property line between house numbers 66 and 72 Lakeview Place, and continuing westerly along said property line to a point on the shoreline of the Mill River, and continuing northerly along the Mill River to the shoreline of Sabbatia Lake, and continuing northerly along the shoreline of Sabbatia Lake to the property line between house numbers 39 and 40 Edgewater Lane, and continuing along said property line to Edgewater Lane, and

continuing southerly along Edgewater Lane to Bay St, and proceeding southerly along Bay St to Bassett St, and proceeding westerly along Bassett St to South Boundary Rd, and proceeding westerly along South Boundary Rd to Fremont St, and proceeding southerly along Fremont St to New York New Haven and Hartford RR, and proceeding northerly along New York New Haven and Hartford RR to Penn Central RR, and proceeding northerly along Penn Central RR to New York New Haven and Hartford RR, and proceeding southerly along New York New Haven and Hartford RR to the point of beginning.

All ordinances or parts thereof inconsistent herewith are hereby repealed. This Ordinance shall become effective immediately upon passage.

City of Taunton

Presented to the Mayor and Approved:

In Municipal Council

First Reading:


Thomas C. Hoye, Mayor

Second Reading:

Passed to be Ordained:

Approved as to Form and Character:

Rose Marie Blackwell, City Clerk



Jason D. Buffington, City Solicitor



**CITY OF TAUNTON
AUDITOR'S OFFICE**

15 Summer Street
Taunton, Massachusetts 02780
(508) 821-1012 Fax (508) 821-1088
(e-mail: ahebert@tmlp.net)

10.

Ann Marie Hebert, CGA
City Auditor

Christina Boyan
Assistant

January 31, 2012

Mayor Tom Hoye and
Members of the Municipal Council
City of Taunton
141 Oak Street
Taunton, MA 02780

RE: Health Trust Audit

Dear Mayor Hoye and Councilors:

Please be advised that the information requested by the State Auditor's Office for the Health Trust Audit was picked up by Mr. Bernstein at the City Treasurer's Office.

We are waiting to be contacted by him after his review of the documents.

Respectfully,

Ann Marie Hebert
City Auditor



City of Taunton, Massachusetts
**CONSERVATION
COMMISSION**
*15 Summer Street
Annex Building
Taunton, Massachusetts 02780*

*Phone 508-821-1095 Fax 508-821-1665
www.ci.taunton.ma.us*

Conservation Commissioners

*Brian Marques, Chair
Neil Kelly, Vice Chair
Debbie Botellio
Renwick Chapman, PE
Ernest Enos
Marla Isaac
Steven Turner*

February 2, 2012

Honorable Thomas Hoye, Mayor
Members of the Municipal Council
15 Summer Street
Taunton, MA 02780

RE: 274 Winthrop Street, Planet Petroleum

Dear Mayor Hoye and Members of the Municipal Council,

At the Municipal Council meeting on January 17, 2012, you requested that I go out and investigate for possible contamination from cars parked along the easterly property line.

I inspected the property on Wednesday, February 1, 2012 and saw no signs of contamination from the cars parked near the drainage ditch and wetland area. I told Mr. Dbaib that the cars should not be so close to the edge and that, temporarily, they should be parked so that the engine blocks are over the curb and asphalt parking area. I told him that they need to be out of the grassy area because of potential leaks. He stated that once they are free to use the adjacent lot those cars will be moved and none will be parked there in the future.

Thank you for bringing this issue to my attention. I will continue to monitor this site. Feel free to call me if there are any other concerns.

Respectfully,


Michele Restino
Conservation Agent

City Clerk

JANUARY, 2012

No.	Application for Permit to	Use of Building	Location	Owner	Contractor
704	INSTALL	HVAC (MECHANICAL WORK FOR 1-FAMILY DWELLING)	55 RIVER PINES DR.	CLAREWOOD HOMES	JOHN M BENEVIDES
705	ALTER	2-FAMILY DWELLING TO A 1-FAMILY DWELLING	1166 BURT ST.	STEPHEN ST. ONGE	STEPHEN ST. ONGE
706	REPAIR	1-FAMILY DWELLING (MECHANICAL- REPLACE FURNACE)	11 HICKORY RD.	TAUNTON FEDERAL CREDIT	CONLON & SONS REFRIGERATION, INC.
707	REPAIR	1-FAMILY DWELLING (MECHANICAL) REPLACE HVAC UNIT	25 STEVE DR.	KLEANTH & THANAS MICI	CONLON & SONS REFRIGERATION, INC.
708	REPAIR	COMMERCIAL BLDG. (ROOF)	55 WEIR ST.	TAUNTON MUNICIPAL LIGHTING PLANT	CAPEWAY ROOFING SYSTEM, INC.
709	INSTALL	PELLET STOVE	4 BUTLER AVE.	MARY E AREIAS	MARY E AREIAS
710	INSTALL	PELLET STOVE	181 SHORES ST.	KATY & SCOTT CASTLE	KATY & SCOTT CASTLE
711	REPAIR	1-FAMILY DWELLING (ROOF)	54 ELM ST.	WALTER TARASKA	BRIAN SULLIVAN
712	REPAIR	1-FAMILY DWELLING (ROOF)	48 KILMER AVE.	MARY R LAWSON	JAB CONSTRUCTION LLC
713	DEMO	INTERIOR ONLY (COMMERCIAL BLDG.)	8 TRESMOTT ST.	BARON LOFTS LLC	MALLOCH CONST. CO, INC./ BILL TAYLOR
714	REPAIR	COMMERCIAL BLDG. (ROOF)	8 TRESMOTT ST.	BARON LOFTS LLC	MALLOCH CONST. CO, INC./ BILL TAYLOR
715	ALTER	COMMERCIAL BLDG. (LIGHT MANUFACTURING TO HVAC WAREHOUSE)	30 WAVERLY ST.	WAVERLY ST. REALTY TRUST	ERIC T DUNNE GENERAL CONTRACTING
716	ADD TO	MOBILE HOME (HANDICAP RAMP)	41 SOUTHWAY	RADANTE ESTATES/ GORDON BUMPUS	SEABLUM CONSTRUCTION
717	REPAIR	3-FAMILY DWELLING (INTERIOR)	86 WINTHROP ST. (1ST FL. ONLY)	MANUEL & MARIA FORTUNA	JOSEPH FIGUEIREDO
718	REPAIR	1-FAMILY DWELLING (BASEMENT RENOVATION)	1059 MIDDLEBORO AVE.	FRANCIS & DEBORAH CANARY	OWENS CORNING BASEMENT FINISHING SYSTEMS
719	REPAIR	1-FAMILY DWELLING (WINDOWS)	38 GODFREY ST.	PAUL GREGG	POWER HOME REMODELING
720	REPAIR	COMMERCIAL BLDG. (INTERIOR)	9-11 WINTHROP ST.	JAMES & EILEEN MANN	JAMES R MANN SR.
721	REPAIR	3-FAMILY DWELLING (INTERIOR & EXTERIOR)	391 SOMERSET AVE.	JOSE F AMORIM	JOSE V DESOUSA
722	INSTALL	WOOD/PELLET STOVE	40 BARRY DR.	JODY CROWNOVER	BRIGGS FAMILY FIREPLACE
723	REPAIR	COMMERCIAL BLDG. (ROOF)	42-52 MAIN ST.	MYER DANA & SON	US ROOFING
724	REPAIR	CONDOMINIUM (WINDOWS)	144 HART ST. (APT. 31)	CANTERBURY VILLAGE CONDO ASSOC./ PAUL FERRINI	MATTHEW HARRIS
725	REPAIR	2-FAMILY DWELLING (ROOF)	28 LOWELL ST.	THERESA PERRY	ROBERT H. BURT, JR.
726	ALTER	COMMERCIAL BLDG.	220 O'CONNELL WAY	PR CROSSROADS COMMERCE, LLC	ADVANTAGE CONSTRUCTION

JANUARY, 2012

No.	Application for Permit to	Use of Building (INSTALL MODULAR OFFICE)	Location	Owner	Contractor
727	ERECT	1-FAMILY DWELLING W/ GARAGE UNDER	73 ROUNDTABLE LANE EXT. (LOT 247C)	SCOTT MCNEILL	SCOTT MCNEILL
728	REPAIR	3-FAMILY DWELLING (WINDOWS)	54 CEDAR ST.	JOSEPH SPEARIN	ARTHUR CARBONE
729	ALTER/REPAIR	1-FAMILY DWELLING	39 MADISON ST.	JAMES & EILEEN MANN, SR.	JAMES R MANN SR.
730	INSTALL	WOOD STOVE	149 POWER ST.	JOAO MOURA	JOAO MOURA
731	REPAIR	4-FAMILY DWELLING (WINDOWS, FLOOR)	55 CEDAR ST.	JOSEPH SPEARIN	ARTHUR CARBONE
732	REPAIR	MOBILE HOME (ROOF)	50 HIGHLAND ST. #201	HOMETOWN AMERICA/ KAREN GRORGE	GREGORY LOGAN
733	ALTER	INTERIOR WORK STORAGE BLDG.	177 ROBERT TREAT PAINE DR.	WATERS CORP.	PINNACLE CONST. CO. INC.
734	ALTER	(CONSTRUCT MEZZANINE) 1-FAMILY DWELLING (BASEMENT)	94 KIMBERLY RD.	EDWARD T WATSON	OWENS CORNING BASEMENT FINISHING SYSTEMS
735	REPAIR	2-FAMILY DWELLING (BATHROOM REMODEL)	378 COHANNET ST. (1ST FLOOR)	DIAMANTINO VIEIRA	DIAMANTINO VIEIRA
736	REPAIR	1-FAMILY DWELLING (DOORS)	29 APPALOOSA WAY	JOSEPH SPEARIN	MARY MCNEILL
737	ALTER/REPAIR	1-FAMILY DWELLING	30 BETTSEY DR.	JOAO & ROSSA CABRAL	DANIEL CONLAN
738	ALTER	1-FAMILY DWELLING (BASEMENT REMODEL)	250 CRAVEN CT.	DAVID STEGNICK	ADRIANO FERREIRA
739	ERECT	FOUNDATION ONLY FOR 3-FAMILY DWELLING	19 SECOND ST.	JOSEPH FIGUEIREDO	FIGUEIREDO BUILDERS, INC.
740	ERECT	3-FAMILY DWELLING	19 SECOND ST.	JOSEPH FIGUEIREDO	FIGUEIREDO BUILDERS, INC.
741	ALTER	COMMERCIAL BLDG.	91 WEIR ST.	WILLOW LAND DEVELOPMENT	VIKING SERVICES
742	REPAIR	1-FAMILY DWELLING (INSULATION, WEATHER-STRIPPING)	33 JENNA CIRCLE	LINA LARKIN	ADVANCED WINDOWS, INC.
743	REPAIR	1-FAMILY DWELLING (INSULATION, WEATHER-IZATION)	68 SILVERWOOD DR.	JOSEPH HIGGINS	ADVANCED WINDOWS, INC.
744	REPAIR	1-FAMILY DWELLING (INSULATION, WEATHER-IZATION)	842 WHITTENTON ST.	MARK WATERMAN	ADVANCED WINDOWS, INC.
745	REPAIR	APARTMENT BLDG. (4-8 UNITS) (INSULATION, WEATHERSTRIPPING)	3 MADOR AVE. (2ND FL. FRONT)	JLJ, LLC	ADVANCED WINDOWS, INC.
746	REPAIR	2-FAMILY DWELLING (INSULATION, WEATHER-STRIPPING)	174 OAK ST.	LEONARD RUCKER	ADVANCED WINDOWS, INC.
747	REFACE	EXISTING SIGN	540 MYLES STANDISH BLVD.	540 TAUNTON LLC	SIGN DESIGN, INC.
748	ADD TO	MOBILE HOME (CARPORT & 3 SEASON ROOM)	3 JOHN ALDEN RD.	COLONIAL ESTATES/ PRESTON HATHAWAY	JOHN COTREAU CARPENTRY & REMODELING
749	ADD TO	1-FAMILY DWELLING	6 CLARK AVE.	MILDRED WILKINSON	EDDIE'S HOME IMPROVEMENT

JANUARY, 2012

No.	Application for Permit to	Use of Building	Location	Owner	Contractor
750	REPAIR	(HANDICAP RAMP) 1-FAMILY DWELLING	175 ICE HOUSE RD.	ANN C HOULAHAN	ANN C HOULAHAN
751	REPAIR	(SIDING, WINDOWS) 1-FAMILY DWELLING	30 SOUTH ST.	BRIAN REED	BRIAN REED
752	REPAIR	(ROOF, WINDOWS, KITCHEN REMODEL) 1-FAMILY DWELLING	44 FERNCREST DR.	ALFRED TERRA	ALFRED TERRA
753	REPAIR	(WINDOWS, ROOF) CONDOS (INTERIOR DEMO)	3 KARENA DR. #3 (UNITS 11 & 19)	COUNTY CONDOS	U-CONSTRUCTION
754	INSTALL	WOOD STOVE	764 NORTON AVE.	TODD TIGANO	TODD TIGANO
755	REPAIR	2-FAMILY DWELLING (ROOF)	38 WINTER ST.	ANTONIO CABRAL	ALLIANCE CONSTRUCTION
756	REPAIR	1-FAMILY DWELLING (KITCHEN)	32 MARIA LANE	PAUL & DONNA MAGUIRE	EMOND BROTHERS
757	REPAIR	3-FAMILY DWELLING (DECK)	61 CEDAR ST.	FRANCIS J SOUSA	S&E CONSTRUCTION
758	ALTER	1-FAMILY DWELLING (FINISH BASEMENT)	111 SILVER FOX CIRCLE	BRIANA GORFIN	BRIAN CONDON
759	REPAIR	COMMERCIAL BLDG. (TENANT FIT-UP)	1 WASHINGTON ST.	MILL RIVER PROFESSIONAL CENTER	JOSEPH BARTUCCA
760	REPAIR	1-FAMILY DWELLING (SIDING)	101 DISAMAR RD.	RICHARD GALLEGO	BRIAN SULLIVAN
761	REPAIR	1-FAMILY DWELLING (ROOF)	41 FREMONT ST.	ARTHUR A GAUTHIER	BRIAN SULLIVAN
762	ALTER	COMMERCIAL BLDG. (INTERIOR FIT-OUT)	100 INDUSTRIAL PARK RD.	IMHA REAL ESTATE LLC	
763	DEMO	1-FAMILY DWELLING	38 1/2 LIBERTY ST.	HAWTHORNE DEVELOPMENT INC. KRISTIAN WHITE	JOHN GARANITO KRISTIAN WHITE
764	ALTER/REPAIR	2-FAMILY DWELLING TO A 1-FAMILY DWELLING	505 COHANNET ST.		
765	REPLACE	EXISTING SIGN PANEL	35 BROADWAY	BRISTOL COUNTY SAVINGS BANK	SIGN DESIGN, INC.
766	REPLACE	EXISTING SIGN	851 COUNTY ST.	BRISTOL COUNTY SAVINGS BANK	SIGN DESIGN, INC.
767	ALTER	COMMERCIAL BLDG. (OPTOMETRIST TO BEAUTY PARLOR)	625 COUNTY ST.	SHOEMAKER REALTY TRUST	OWEN MCCARTHY
768	ALTER	COMMERCIAL BLDG. (INTERIOR RENOVATION)	13 CAPE RD.	RONEN DRORY	WMB INC./ WILLIAM BRANDON
769	ERECT	SIGN	146 TREMONT ST.	JERRY OLANIYAN	LUKA B SIGNS
770	ERECT	1-FAMILY DWELLING W/3 CAR GARAGE	77 LYDIA LANE	JEFFREY G RODERICK	MICHAEL BOUCHER
771	DEMO	COMMERCIAL BLDG.	348 WINTHROP ST.	T&H TRUST	B. MIRANDA CONST. CO.
772	INSTALL	WOOD STOVE	44 BAYBERRY LANE	GERALD WILKINS	GERALD WILKINS
773	REPAIR	2-FAMILY DWELLING (ROOF, KITCHENS, BATHROOMS)	308 WHITTENTON ST.	ROBERT ANDERSON	ROBERT ANDERSON
774	REPAIR	1-FAMILY DWELLING (BASEMENT)	1151 NORTON AVE.	CASTLE PROPERTY/ DONALD A HOVEY	DONALD A HOVEY

		JANUARY, 2012			
No.	Application for Permit to	Use of Building	Location	Owner	Contractor
775	ALTER	2-FAMILY DWELLING (3RD FLOOR TO BECOME SECOND FLOOR)	52 FLORAL ST.	DINIS FONTES	JOSEPH FIGUEIREDO
776	ALTER	1-FAMILY DWELLING (BATHROOMS)	10 JEFFERSON ST.	ALEX KRAVITZ	ALEX KRAVITZ
777	ALTER	1-FAMILY DWELLING (BATHROOM RENOVATION)	275 PRINCESS KATE CIRCLE	ELIZABETH COONEY	MARK WILTON



Robert P. Pirozzi/Building Commissioner-Chief of Inspections

16

January 30, 2012

Re: Romaria 2012 | 10th Annual Walking Prayer Pilgrimage – March 24, 2012

Dear Mayor Thomas Hoye, Jr. and members of the City Council:

I, Father Henry Arruda, pastor of St. Anthony's Church, along with Manuel Arruda, pilgrimage organizer, request permission to hold our tenth annual walking prayer pilgrimage on March 24, 2012.

We plan to commence the procession at 7:00 AM at St. Anthony's Church. Please refer to the attached sheet for details regarding the proposed procession route and times.

Thank you,



Fr. Henry Arruda
Pastor, St. Anthony's Church
126 School St.
Taunton, MA 02780

508-822-0714

17

Start: St. Anthony's Church
Take School St. to St. Joseph Cemetery.
Turn around & back up School St. To Winter St. (L)
Cross Rt. 44
Pass Taunton High School to Williams St. (L) To Pool St.
To Hart St. (L) To Middleboro Ave. (L)
To Holy Family Church in East Taunton

Depart: 7:00 AM
Arrive: 9:45 AM

Out of church parking lot (R) onto Middleboro Ave.
To Hart St. To Plain St. (R)
Cross bridge to Water St. (R) To First St. (L)
To Annunciation of the Lord Church

Arrive: 11:45 AM

Continue on First St. to Couch St.
To General Cobb St. (R) To Cohannett St. (L)
To Brook St. (R) To Winthrop St. (R) To Vernon St. (L)
To Wales St. (L) To Oak St. (R) To Kilmer Ave. (L)
To St. Andrew the Apostle Church

Arrive: 1:00 PM

Continue on Kilmer Ave. to Clifford St. (R)
To Tremont St. (R) To Danforth St. (L)
To East Britannia St. (L)
To Cottage St. (R) To Whittenton St. (R)
To St. Jude the Apostle Church

Arrive: 3:30 PM

Continue on Bay St.
To Our Lady of the Holy Rosary Church

Arrive: 5:30 PM

To Purchase St. To Washington St. (R)
To St. Mary's Church

Arrive: 6:20 PM

Washington St. (L) to Washburn St. (R)
To School St. (L)
To St. Anthony's Church

Arrive: 7:00 PM

Guides: Jose Correia & Daniel Almas
Master of Ceremony: Joao Medeiros
Co-Master of Ceremony: Deacon Joe Medeiros
Organizer: Manuel Arruda



18

Taunton Youth Commission

January 9, 2012

Mayor's Office
Taunton City Hall
141 Oak Street
Taunton, MA 02780

Dear Honorable Mayor Hoye and City Councilors:

Happy New Year!

2011 proved to be a very productive year for the Taunton Youth Commission, and we hope to make 2012 even more so. After our visit before the Council in June of 2011, the Commission began discussing another issue that faces youth in the community: substance abuse.

As a group, we agreed that the issue of substance abuse does not receive much coverage in high school, the time when the pressures and influences to partake in such behavior are greatest. Students learn the dangers of smoking and drinking in the early years of middle school, but the topics do not receive much follow-up afterwards. We realized that few high school students were aware of the many repercussions of using substances such as alcohol, marijuana, and cocaine, among many others. Students have not been updated with new and shocking statistics and stories of the devastating effects of these substances. While researching and discussing this issue, we also found that most teenagers did not understand the power that an addiction can have over a person and how easily that addiction can begin. We decided that, as representatives of the youth of Taunton, it is our duty to inform the public and our peers of the dangers and consequences of substance abuse.

Therefore, the Taunton Youth Commission will be hosting a substance abuse awareness event titled "Substance Abuse: Up Close and Personal" on Tuesday, April 10, 2012. We hope to make this an interesting and informational evening for students and parents alike. The event will feature speakers, who will discuss their experience with the issue of substance abuse. Our speaker line-up includes Chris Herren, a former NBA player who dealt with and overcame addiction. We hope to receive your full support for this endeavor as well as the support of the business community as we undertake a necessary fundraising effort for the event. We will keep you updated with details as they become available.

Here's to a productive and prosperous 2012!

Sincerely,

Krista deMello, President



BRISTOL-PLYMOUTH REGIONAL TECHNICAL SCHOOL

940 COUNTY STREET, TAUNTON, MASSACHUSETTS 02780-3799

Berkley • Bridgewater • Middleborough • Raynham • Taunton

www.bptech.org

19

RICHARD W. GROSS, Ed.D.
Superintendent

Telephone 508-823-5151 Ext. 125

Fax 508-880-7287

E-mail: rgross@bptech.org

January 31, 2012

Edward Walsh, Chief of Police
Taunton Police Department
23 Summer Street
Taunton, MA 02780

Dear Chief Walsh:

I am writing to express my appreciation and offer my commendation to you and your Department for their handling of a recent event at our school. The officers who responded did so in a swift and effective manner and quickly grasped an understanding of the situation. All of your officers demonstrated the utmost professionalism and concern for the safety of our students, staff, and facility. Even though it was a faux threat, such incidents can get quickly out of hand without the guidance and help of professional law enforcement like those who responded yesterday.

I would especially like to commend Lt. Eric Nichols for his leadership in organizing your Department's response to the faux threat. His handling of the situation, communication, and advice was meaningful and helped us provide an effective and measured response to the incident at hand.

Once again, on behalf of the entire Bristol-Plymouth community, I wish to express our gratitude and confidence in the way your Department handled the incident.

Sincerely,

Richard W. Gross, Ed.D.
Superintendent

cc: Mayor Thomas Hoye
Ryan Colton, Council President
File

20

Taunton City Clerk

From: Paul Dionne [paul@rtbrelay.com]
Sent: Tuesday, January 31, 2012 10:53 AM
To: cityclerk@tmlp.net
Subject: relay race

Hi Rose Marie,

We have begun to plan for our 2012 race which will be May 18th and 19th 2012, and wish to get permission to have the race come through town just as it did this past May. We are planning on having 300 teams of which consist of up to 12 members. As last year the race will begin at Mt. Wachusett on Friday May 18th and finish at Horseneck beach in Westport on Saturday May 19th around 200 miles. Runners will be spread out so there are not big bunches of runners together. You will see 300 runners between the hours of 2:30am and 9 am on the 19th. As we did last spring we will provide the town with a certificate of insurance. Please let me know if you need more info and what I need to do from here.

Paul Dionne
5 Durham St.
Nashua, NH 03063
Sponsorship Coordinator
(603)892-1075
<http://www.rtbrelay.com>

new balance



Race Series



Southeastern Massachusetts
Voices Against Violence

Silver City Teen Center, First Parish Church, 68 Church Green, Taunton MA 02780
SCTC Director, Annemarie Matulis (508) 922-7278 matulisannie@msn.com

Southeastern Massachusetts Voices Against Violence
Silver City Teen Center



Community Care Services



City Councilors John McCaul and David Pottier
(Temporary) Taunton City Hall
141 Oak St.
Taunton MA 02780

January 27, 2012

RE: Municipal Council Youth Committee

Dear Councilors McCaul and Pottier:

First, thank you both for your interest and concern about youth bullying, suicide and substance abuse. In recent impromptu meetings and conversations, you have asked what reasonable and reachable steps can be taken to better support Taunton's youth in response to these serious public health issues.

After careful consideration and consultation with others, I recommend that, with the support of the mayor's office and municipal council, we partner to co-host a much needed informational gathering for all youth-serving agencies and organizations in the city. The purpose is to develop a comprehensive list of existing programs and assets, identify the gaps in services, and, together, consider collaborative solutions. Some of these can be achieved within a few weeks or months. Others may be more long term.

Experience has shown those of us on the front lines, that for this to be truly effective, there must be a follow up schedule in place. For example, the first meeting, held within the month of February, would be for the service providers (Boys & Girls Club, Silver City Teen Center, Girls, Inc. the YMCA & others). In late May/early June, hold the second phase as a "youth forum" and include teens from each of the organizations to further discuss what *they* see as needs. At the end of the year (Nov/Dec), hold a third gathering at a time that will also allow parents and community members to join in the discussion. These are labor friendly and cost effective.


There are also several fringe benefits to the city and its youth. Information gathered will include much needed data for the Mayor's Transition Team, potential grant applications, offer the ability to put an informative resource on the city's Web site for parents to see what opportunities are available for their teens, and to also put the city in a good position to apply for "America's Best 100 Cities (for youth)" from America's Promise in 2013.

We look forward to working with you on this forward-moving project.

Warm regards,

Annemarie Matulis

Annemarie Matulis
CEO & Founder SEMA-VAV
Program Director, Silver City Teen Center
Substance Abuse Prevention Task Force
Suicide Prevention Task Force
Cc/Mayor Thomas Hoye, Jr.



FEBRUARY 7, 2012

**HONORABLE THOMAS C. HOYE, JR., MAYOR
COUNCIL PRESIDENT RYAN C. COLTON
AND MEMBERS OF THE MUNICIPAL COUNCIL**

PLEASE NOTE:

**THE FOLLOWING COMMITTEE MEETINGS HAVE BEEN SCHEDULED FOR
TUESDAY, February 7, 2012 AT 5:30 P.M. AT THE TEMPORARY CITY
HALL AT MAXHAM SCHOOL, 141 OAK STREET, TAUNTON, MA. 02780, IN
THE CHESTER R. MARTIN MUNICIPAL COUNCIL CHAMBERS**

5:30 P.M.

THE COMMITTEE ON FINANCE & SALARIES

1. MEET TO REVIEW THE WEEKLY VOUCHERS & PAYROLLS FOR CITY DEPARTMENTS
2. MEET TO REVIEW REQUESTS FOR FUNDING
3. MEET WITH THE BUDGET DIRECTOR TO DISCUSS GOLF COURSE ACCOUNTS
4. MEET TO REVIEW MATTERS IN FILE

THE COMMITTEE OF THE COUNCIL AS A WHOLE

1. MEET FOR A PRE-REVIEW HEARING ON APPLICATION OF TRINITY TAUNTON FOUR LIMITED PARTNERSHIP, BOSTON, MA FOR PARCEL 65-357 MASON STREET, TAUNTON FOR 72 RESIDENTIAL UNITS WHICH REQUIRES A SPECIAL PERMIT/SITE PLAN REVIEW
2. MEET FOR A PRE-REVIEW HEARING ON APPLICATION OF TRINITY TAUNTON NINE LIMITED PARTNERSHIP, BOSTON MA FOR PARCEL 64-336 KILMER AVENUE, TAUNTON FOR 88 RESIDENTIAL UNITS WHICH REQUIRES A SPECIAL PERMIT/SITE PLAN REVIEW.
3. MEET TO REVIEW MATTERS IN FILE

RESPECTFULLY,

COLLEEN M. ELLIS
CLERK OF COUNCIL COMMITTEES